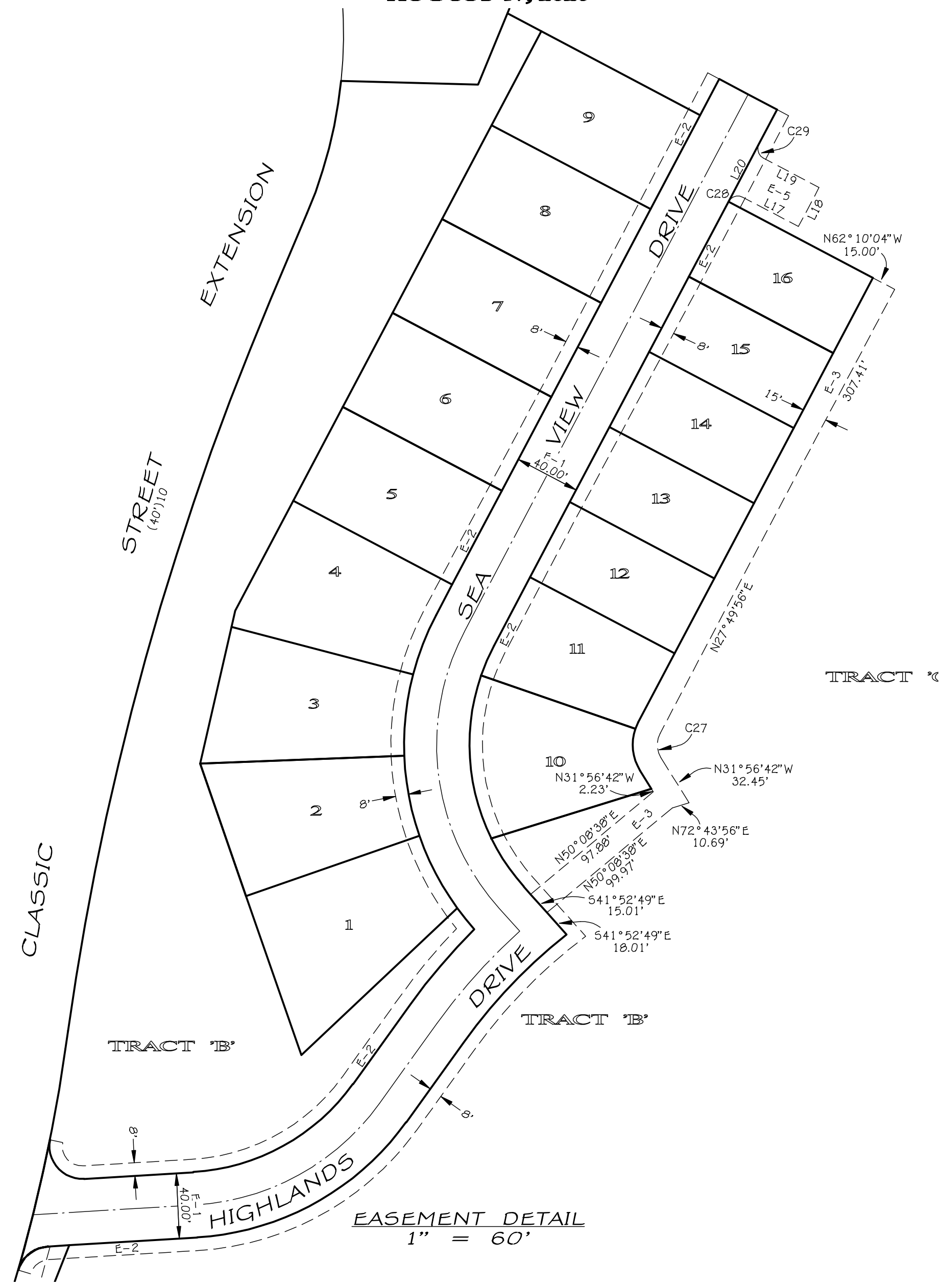
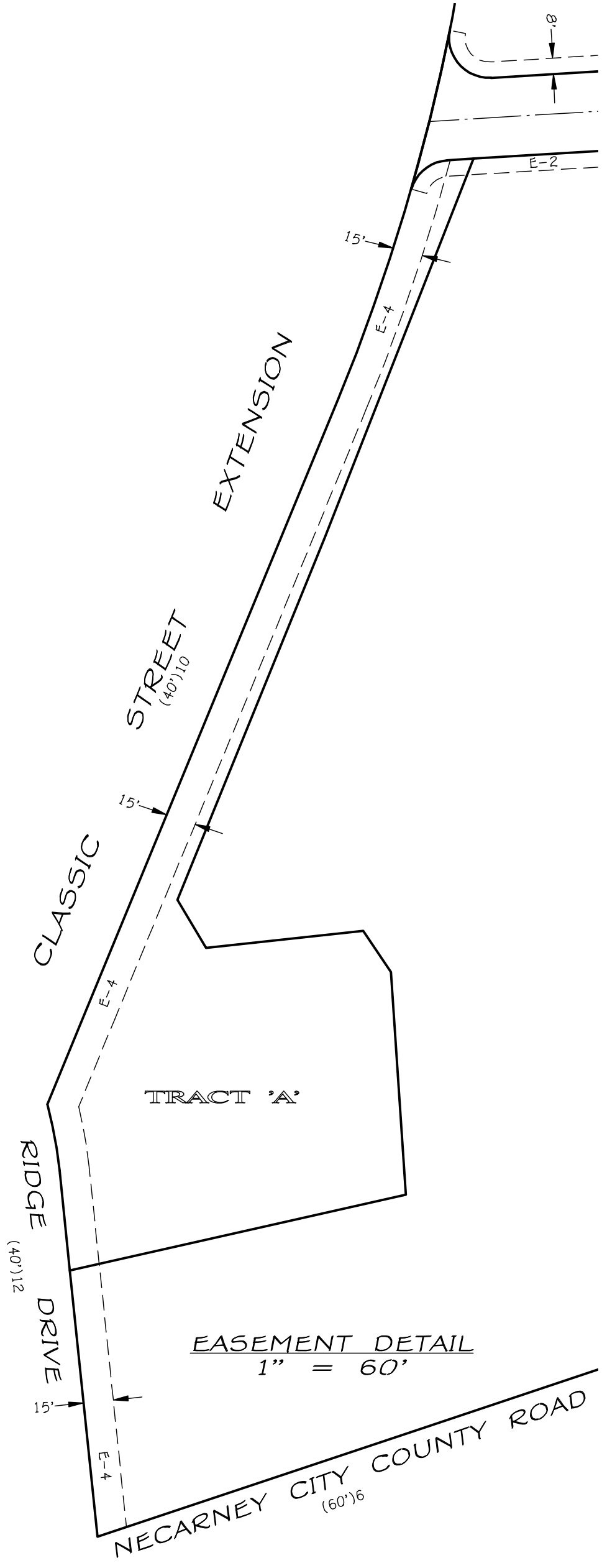


# PACIFIC DUNES UNIT NO. 8

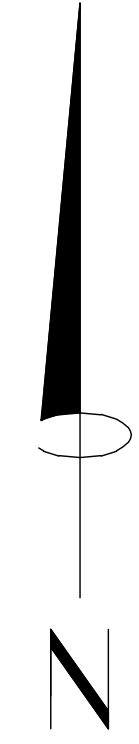
SE 1/4, SECTION 29, T3N, R10W, W.M.  
CITY OF MANZANITA, TILLAMOOK COUNTY, OREGON

AUGUST 17, 2020



**EASEMENTS CREATED BY THIS PLAT**

- E-1 VARIABLE WIDTH NON-EXCLUSIVE INGRESS, EGRESS AND UTILITY EASEMENT OVER ALL ROADS SHOWN WITHIN THIS PLAT, HEREBY DEDICATED TO THE PUBLIC AS PUBLIC WAYS.
- E-2 8.0 FOOT WIDE NON-EXCLUSIVE UTILITY EASEMENT FOR POWER, CABLE, TELEPHONE, SEWER, WATER, STORM, ETC.
- E-3 15.0 FOOT WIDE NON-EXCLUSIVE UTILITY EASEMENT FOR POWER, CABLE, TELEPHONE, SEWER, WATER, STORM, ETC.
- E-4 15.0 FOOT WIDE NON-EXCLUSIVE UTILITY EASEMENT FOR POWER, CABLE, TELEPHONE, SEWER, WATER, STORM, ETC.
- E-5 TEMPORARY FIRE TURNAROUND EASEMENT. TO BE EXTINGUISHED UPON EXTENSION OF ROAD RIGHT-OF-WAY.



REGISTERED  
PROFESSIONAL  
LAND SURVEYOR

*Erick M White*

OREGON  
APRIL 28, 2014  
ERICK M. WHITE  
78572

RENEWS 6/30/2022

THIS MAP IS TEMPORARY AND IS A TILLAMOOK COUNTY SURVEYOR REVIEW COPY ONLY.