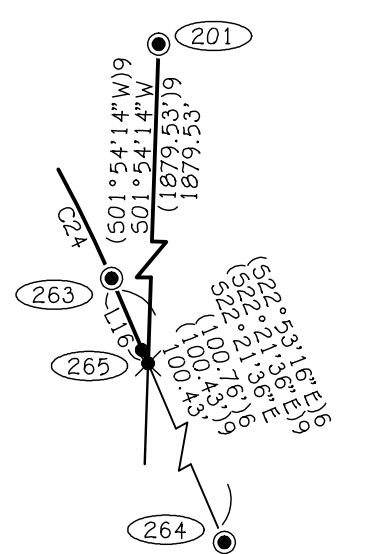
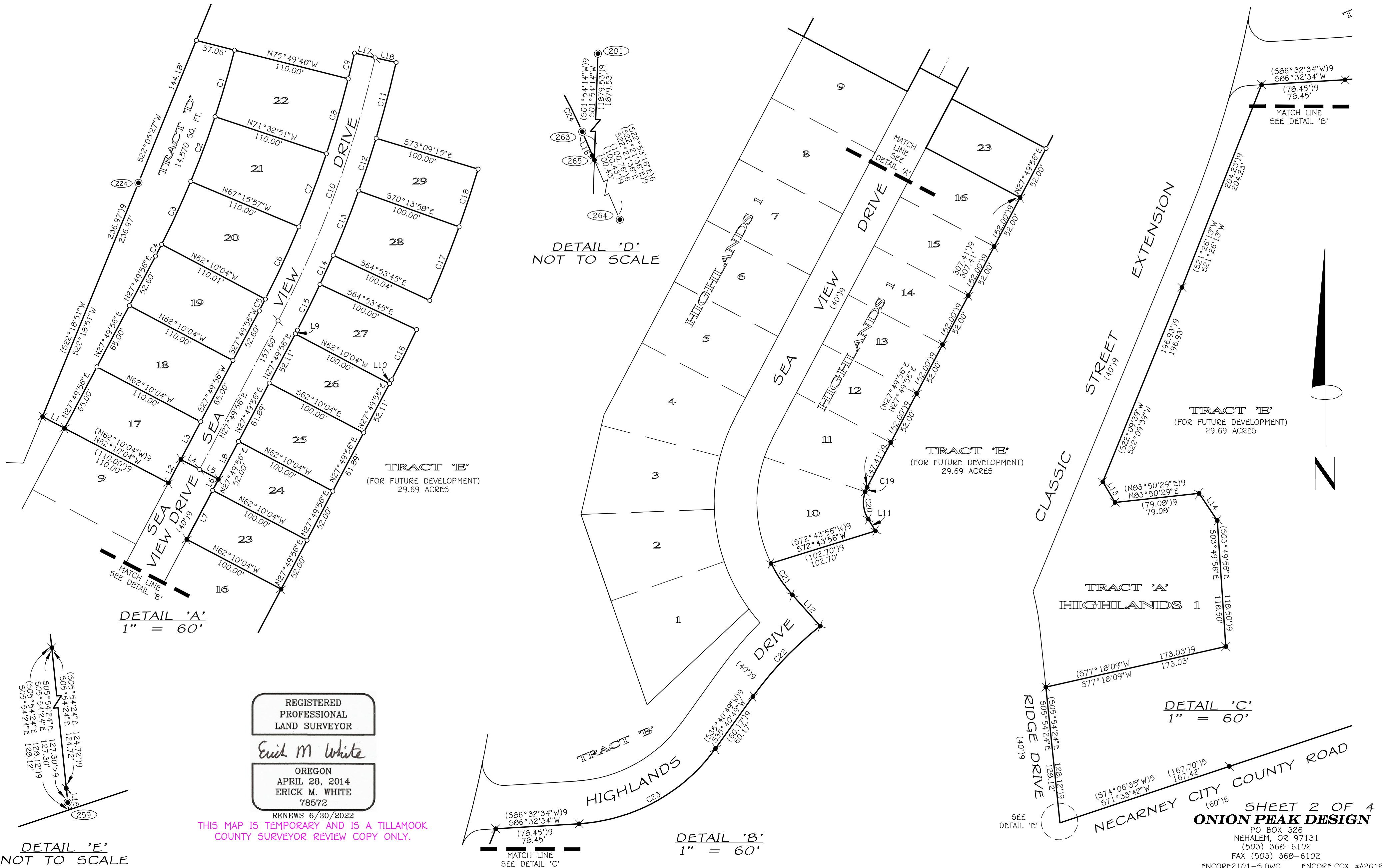


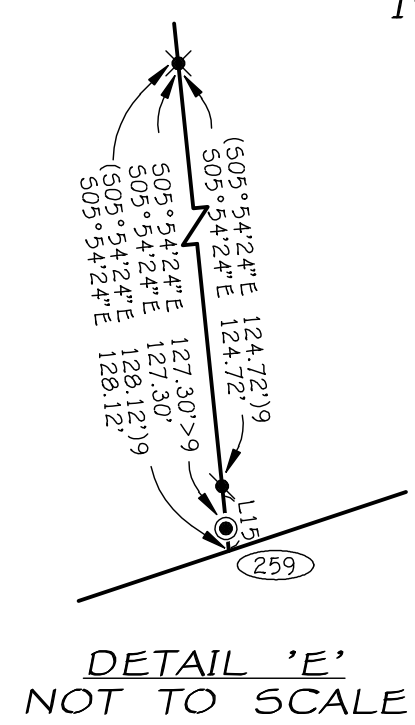
HIGHLANDS 2

REPLAT OF TRACT 'C', HIGHLANDS 1. SE 1/4, SECTION 29, T3N, R10W, W.M.
CITY OF MANZANITA, TILLAMOOK COUNTY, FEBRUARY 25, 2021

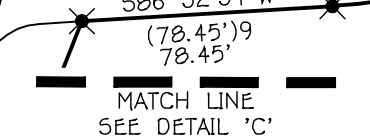


DETAIL 'D'
NOT TO SCALE

DETAIL 'A'
1" = 60'



DETAIL 'E'
NOT TO SCALE



DETAIL 'B'
1" = 60'

DETAIL 'C'
1" = 60'

REGISTERED
PROFESSIONAL
LAND SURVEYOR
Erick M White
OREGON
APRIL 28, 2014
ERICK M. WHITE
78572
RENEWS 6/30/2022

THIS MAP IS TEMPORARY AND IS A TILLAMOOK COUNTY SURVEYOR REVIEW COPY ONLY.

SHEET 2 OF 4
ONION PEAK DESIGN
PO BOX 326
NEHALEM, OR 97131
(503) 368-6102
FAX (503) 368-6102
ENCORE2101-5.DWG ENCORE.CGX #A2018